

# Macgillycuddy's Reeks



## Facts

**Location:**  
Co. Kerry

**Highest Point:**  
Carrauntoohil, 1041m

**Interesting Fact:**  
Carrauntoohil is the highest peak in Ireland.



Photo courtesy of Bob Linsdell (@flickr.com) granted under creative commons licence attribution



[www.twinkl.co.uk](http://www.twinkl.co.uk)



# Mourne Mountains



## Facts

**Location:**

Co. Down

**Highest Point:**

Slieve Donard, 849m

**Interesting Fact:**

The Mourne Mountains are said to have influenced CS Lewis to write *The Lion, The Witch and The Wardrobe*.

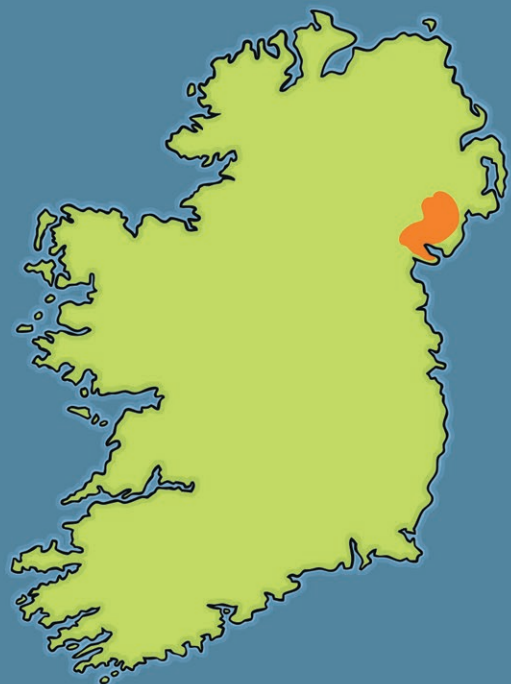


Photo courtesy of Alastair Rae (@flickr.com) granted under creative commons licence attribution



[www.twinkl.co.uk](http://www.twinkl.co.uk)

# Cuilcagh Mountains



## Facts

### Location:

Co. Cavan and Co.  
Fermanagh

### Highest Point:

665m

### Interesting Fact:

The River Shannon is said to  
rise in the  
Cuilcagh Mountains.

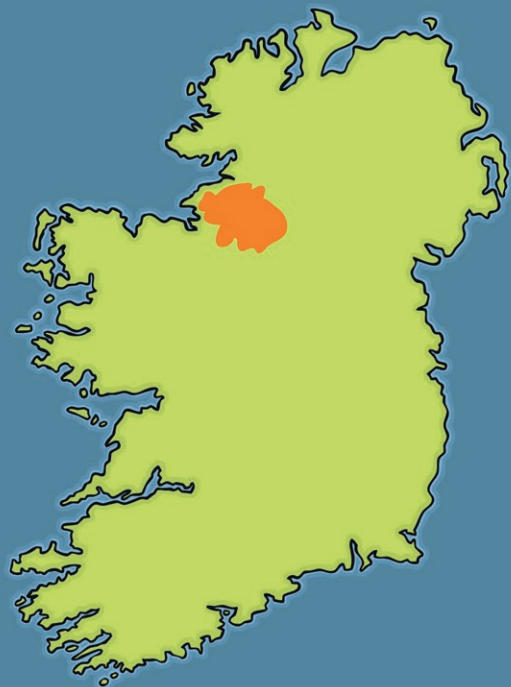


Photo courtesy of Mfermanagh at English Wikipedia (@commons.wikimedia.org) granted under creative commons licence



[www.twinkl.co.uk](http://www.twinkl.co.uk)



# Wicklow Mountains



## Facts

**Location:**

Co. Wicklow

**Highest Point:**

Lugnaquilla, 925m

**Interesting Fact:**

The River Liffey rises in the Wicklow Mountains.

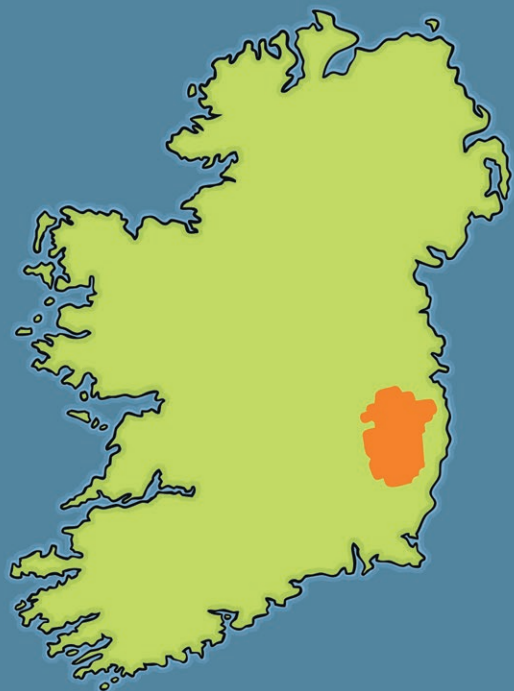


Photo courtesy of Sean MacEntee (@flickr.com) granted under creative commons licence attribution



[www.twinkl.co.uk](http://www.twinkl.co.uk)

# Maumturk Mountains



## Facts

**Location:**  
Co. Galway

**Highest Point:**  
Barrslievenaroy, 702m

**Interesting Fact:**  
These mountains are popular with mountain/hill walkers.

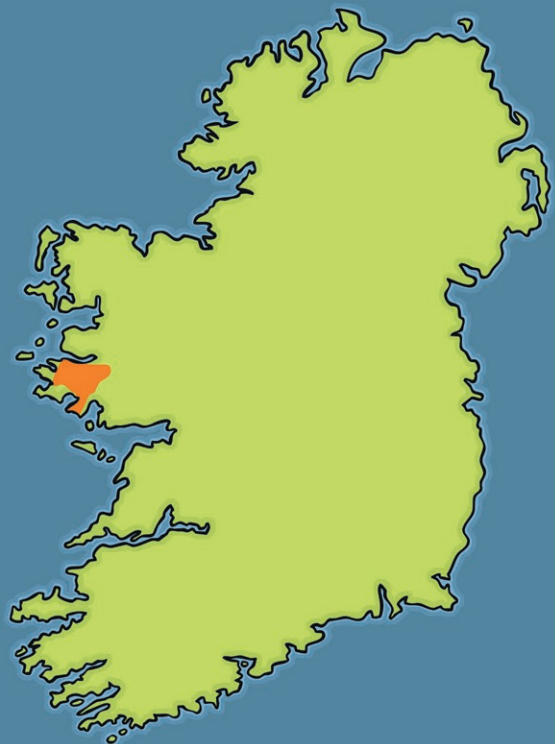


Photo courtesy of chrispd1975 (@flickr.com) granted under creative commons licence attribution



[www.twinkl.co.uk](http://www.twinkl.co.uk)



# Ox Mountains



## Facts

**Location:**  
Co. Sligo

**Highest Point:**  
Knockalongy, 544m

**Interesting Fact:**  
Blanket bog covers the majority of the uplands of the Ox Mountains.



Photo courtesy of By Niallio77 (Own work) (@commons.wikimedia.org) granted under creative commons licence attribution



# Sperrin Mountains



## Facts

### Location:

Co. Tyrone and Co. Derry

### Highest Point:

Sawel Mountain, 678m

### Interesting Fact:

It has one of the largest upland areas in Ireland.

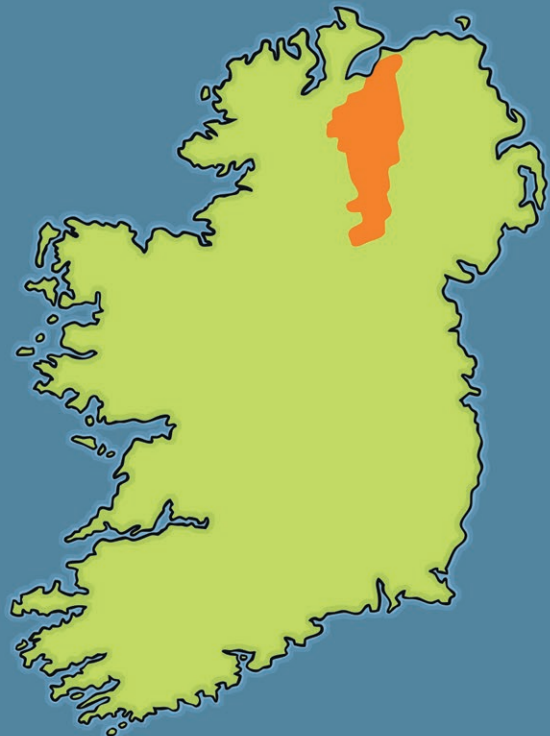


Photo courtesy of Philip McElean (@flickr.com) granted under creative commons licence attribution



[www.twinkl.co.uk](http://www.twinkl.co.uk)



# Knockmealdown Mountains



## Facts

### Location:

Co. Tipperary and Co.  
Waterford

### Highest Point:

Knockmealdown, 794m

### Interesting Fact:

This is a popular hiking  
spot in Ireland.

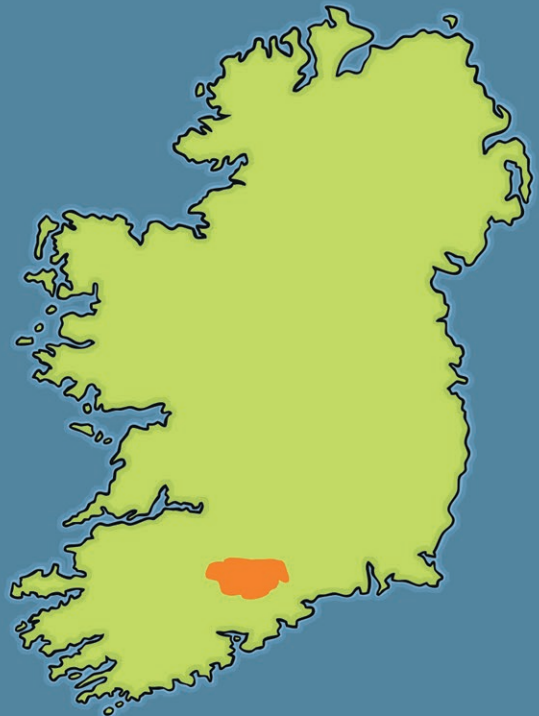


Photo courtesy of Mal B (@flickr.com) granted under creative commons licence attribution



[www.twinkl.co.uk](http://www.twinkl.co.uk)